

GOODYEAR AIRPORT PILOT GUIDE

www.goodyearairport.com



AIR TRAFFIC CONTROL TOWER HOURS OF OPERATION

6:00 AM - 9:00 PM local

AIRPORT ADMINISTRATION

8:00 AM - 5:00 PM local
Monday - Friday
(623) 932-4550
fax (623) 932-2716

SKY HARBOR COMMUNICATIONS EMERGENCY LINE

(602) 273-3311

1658 S. Litchfield Road,
Goodyear, AZ 85338

GYR

PHOENIX GOODYEAR AIRPORT

GOODYEAR AIRPORT (GYR)

Airport Surface Map
Field Elevation 971 ft MSL

Location 33° 25.44' N 112° 22.49' W
Pattern Altitude 2000 ft MSL
ATIS 118.35
Tower 120.1 (0600-2100 local)
CTAF 120.1
Ground Control 121.7 (0600-2100 local)
Unicom 122.95
FS: Prescott - 122.2, 122.6
Luke APP/DEP CON 125.45

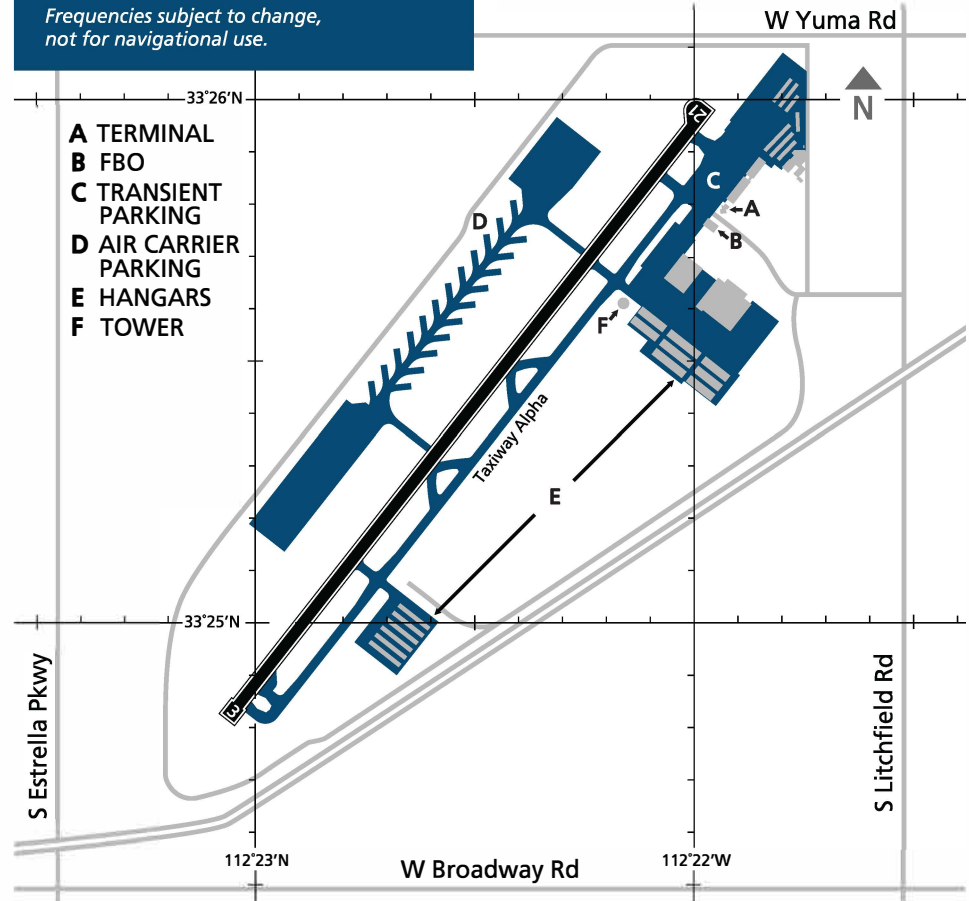
*Frequencies subject to change,
not for navigational use.*

FIXED BASE OPERATOR

Lux Air (623) 932-1200

SERVICES AVAILABLE

100LL
Jet A
AC/DC GPU
Car Rental
Multiple Conference Rooms
Flight Planning Room
Crew Car
Snooze Room
Hangar Space

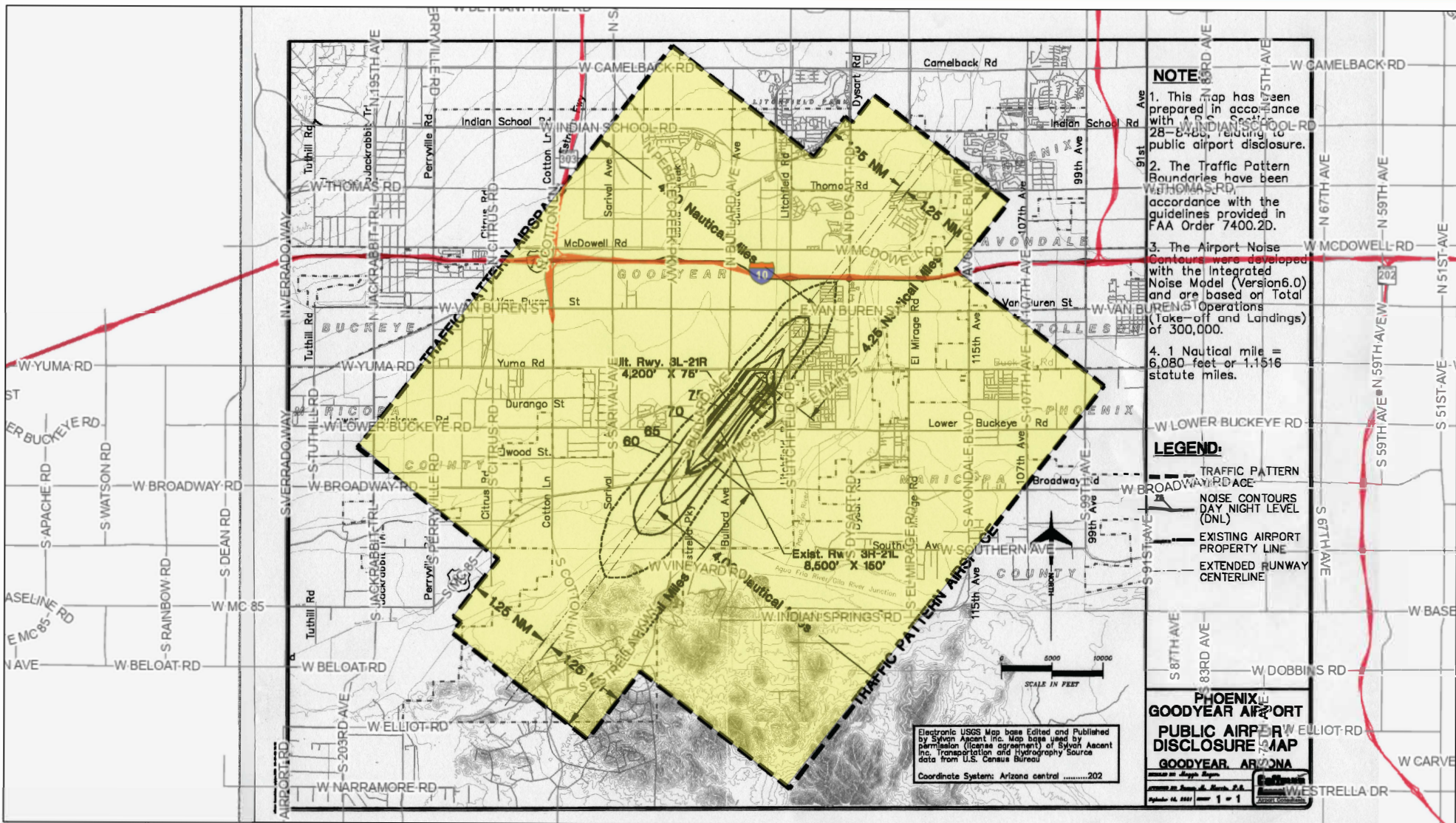


PRACTICE NOISE FRIENDLY FLIGHT

- 1 Avoid low level flight activity over residential areas.
- 2 See Aircraft Traffic Pattern Map.
- 3 When able, keep aircraft traffic pattern at or south of I-10. When extending north of I-10, make best efforts to maintain 1,000' AGL until south of I-10.
- 4 Helicopters: Avoid residential areas, low altitude flights and long hover times.
- 5 Follow AOPA noise awareness steps when able.



PHOENIX GOODYEAR AIRPORT



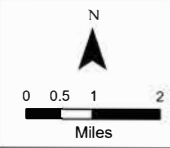
- NOTE:**
1. This map has been prepared in accordance with FAR Part 157.23, relating to public airport disclosure.
 2. The Traffic Pattern Boundaries have been developed in accordance with the guidelines provided in FAA Order 7400.2D.
 3. The Airport Noise Contours were developed with the Integrated Noise Model (Version 6.0) and are based on Total Aircraft Operations (Take-off and Landings) of 300,000.
 4. 1 Nautical mile = 6,080 feet or 1.1516 statute miles.

- LEGEND:**
- TRAFFIC PATTERN BOUNDARY
 - NOISE CONTOURS DAY NIGHT LEVEL (DNL)
 - EXISTING AIRPORT PROPERTY LINE
 - EXTENDED RUNWAY CENTERLINE

Electronic USGS Map base Edited and Published by Sylvan Ascent Inc. Map base used by permission (license agreement) of Sylvan Ascent Inc. Transportation and Hydrography Source data from U.S. Census Bureau
 Coordinate System: Arizona central202

PHOENIX GOODYEAR AIRPORT PUBLIC AIRPORT DISCLOSURE MAP GOODYEAR, ARIZONA

ISSUED BY: City of Phoenix
 DATE: 11/17/2023
 SCALE: 1" = 1 Mile



Legend
 Aircraft Traffic Pattern Airspace

Phoenix Goodyear Airport Aircraft Traffic Pattern

PHX SKY HARBOR INTERNATIONAL AIRPORT



CITY OF PHOENIX AVIATION DEPARTMENT TECHNOLOGY DIVISION

GIS Staff	075217	Catalog ID:	NA
Date Exported	(11/17/2023)		
Name of Layout	GYR Air Traffic Pattern pdf 11X17		
Name of Map	Map		
Spatial Reference	WGS 1984 Web Mercator Auxiliary Sphere		
Map Units:	Meter		

GIS:GAC/GS/PROJECTS/MAP_DATA/EXPORTS/2023/PHX/PHX Air Traffic Pattern/GYR Air Traffic Pattern.aprx